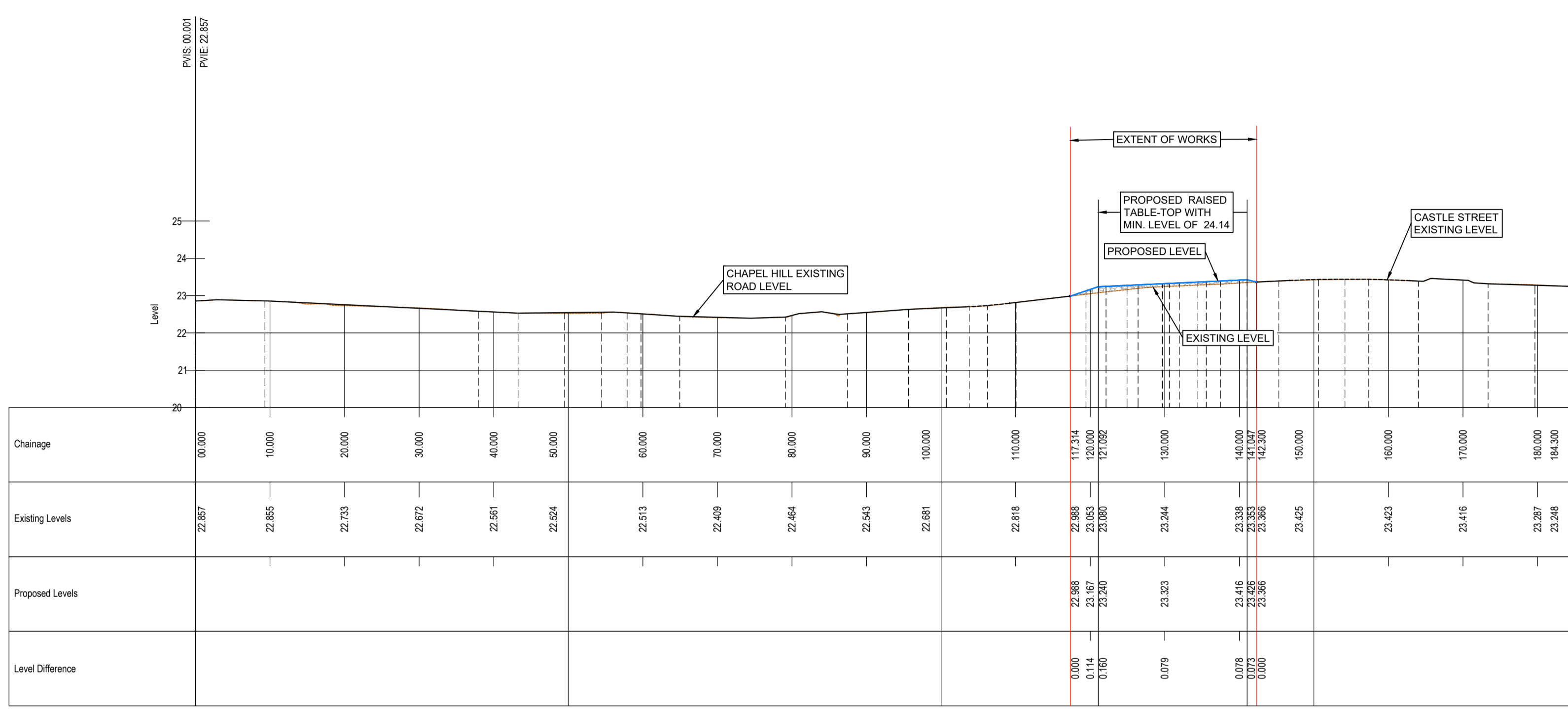


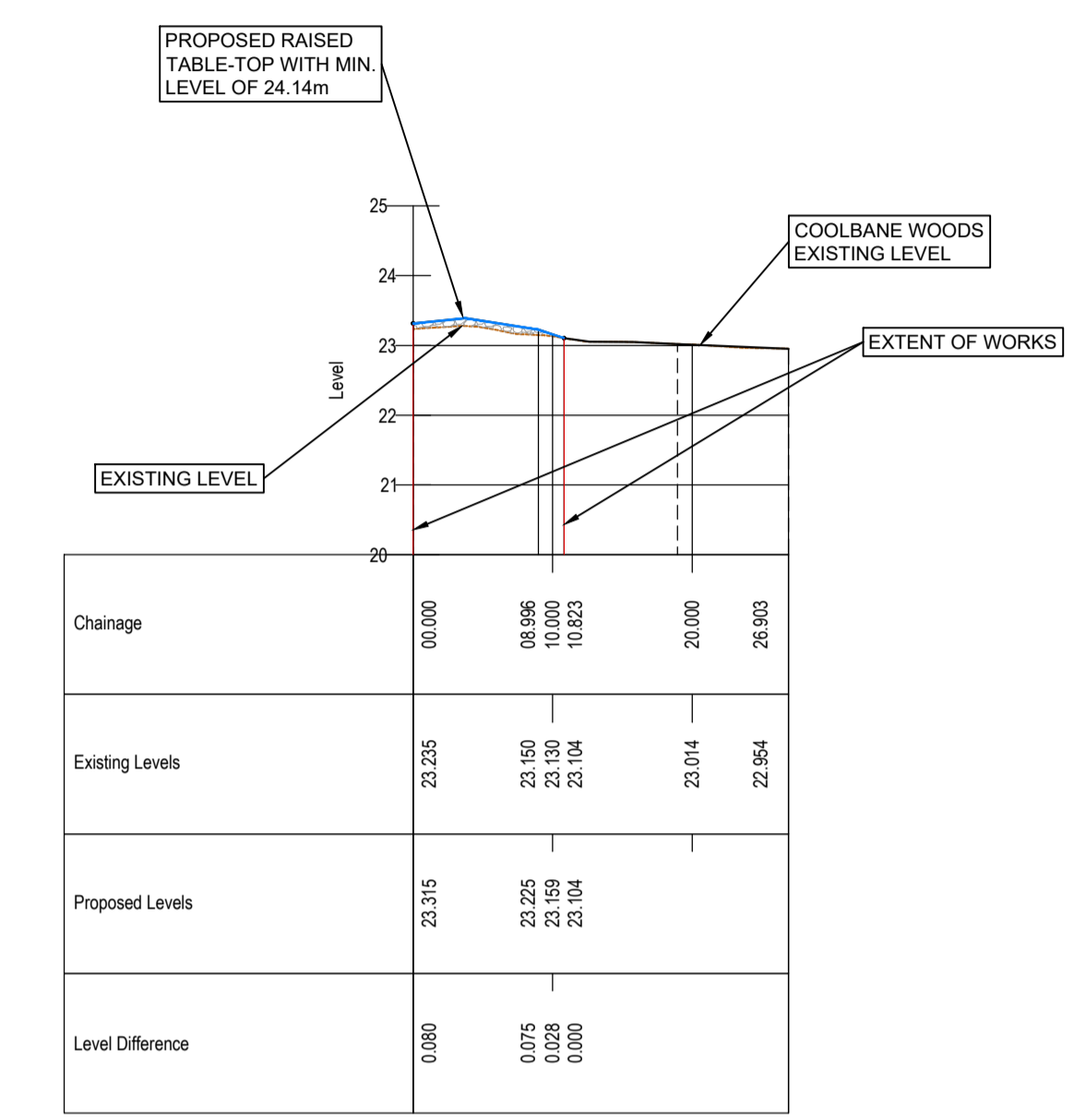
LEGEND

- PROPOSED FLOOD WALL
- PROPOSED LOW LEVEL FLOOD WALL
- EXISTING WALL
- PROPOSED EMBANKMENT
- EXISTING BUILDING
- EXISTING GROUND LEVEL PROPERTY SIDE
- EXISTING GROUND LEVEL RIVER SIDE
- PROPOSED DEMOUNTABLE BARRIER

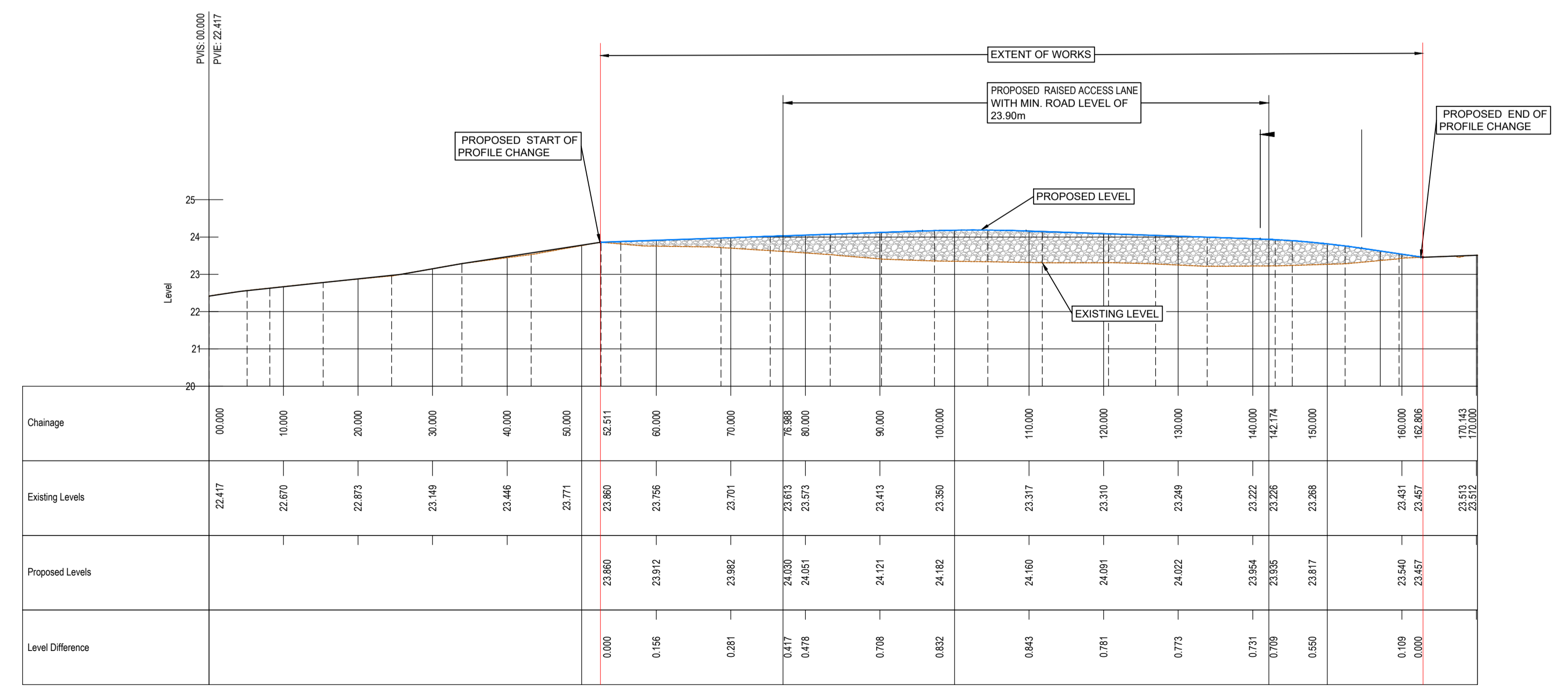
- GENERAL NOTES:**
- GROUND LEVELS INDICATED ARE INDICATIVE AS OBTAINED FROM TOPOGRAPHICAL SURVEY.
 - GROUND LEVELS TO BE REINSTATED TO EXISTING LEVELS WHERE FEASIBLE
 - PRELIMINARY LEVELS INDICATED ON DRAWINGS, FINAL TOP-OF-WALL LEVELS TO BE CONFIRMED AT DETAILED DESIGN STAGE
 - PRELIMINARY DETAILS INDICATED ON DRAWINGS, FINAL FLOOD DEFENCE AND CONSTRUCTION DETAILS TO BE CONFIRMED AT DETAILED DESIGN STAGE



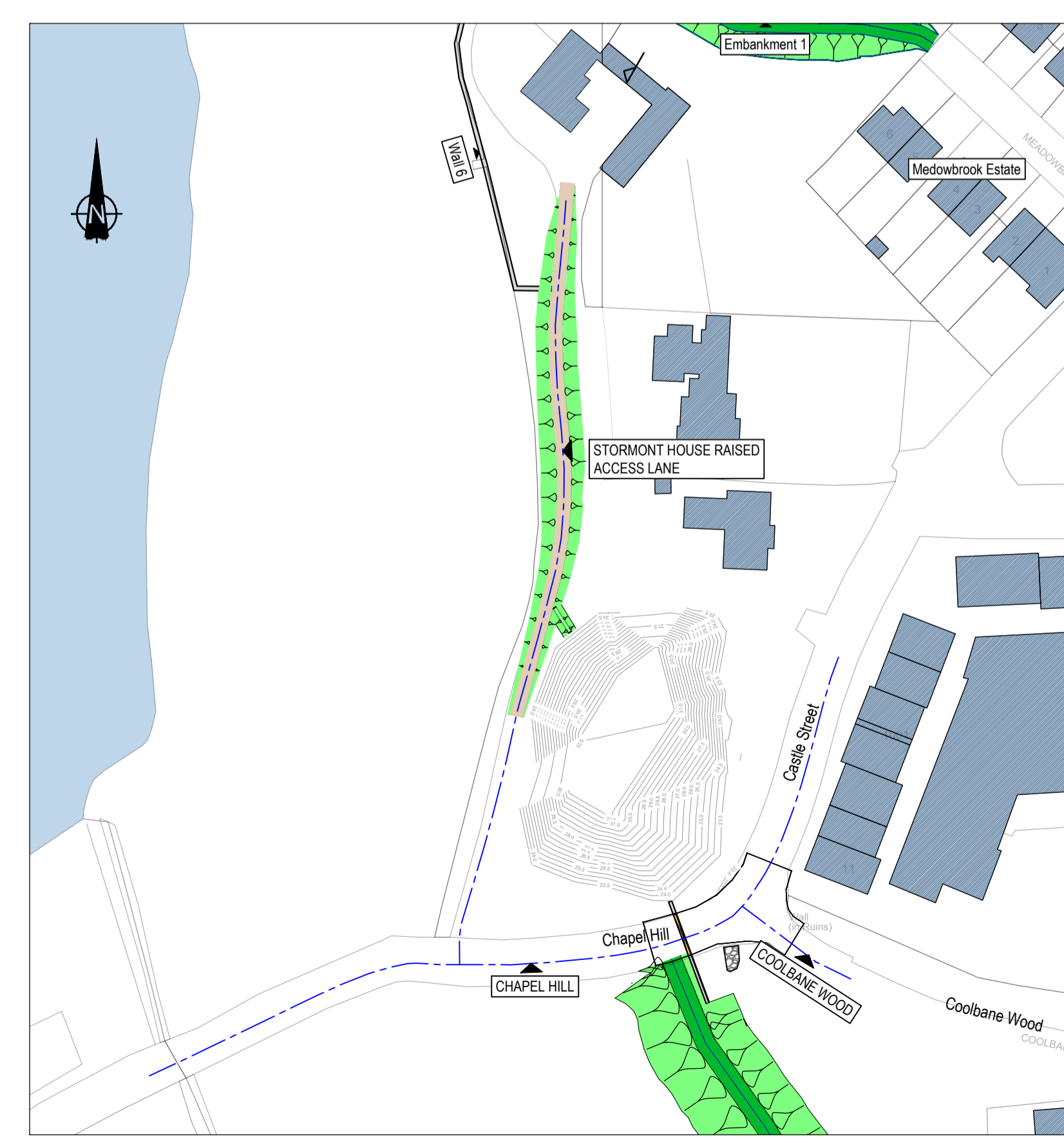
CHAPEL HILL - LONGSECTION
SCALE: H 1:500, V 1:100. DATUM: 20.000



COOLBANE WOOD - LONGSECTION
SCALE: H 1:500, V 1:100. DATUM: 20.000



STORMONT HOUSE ACCESS LANE - LONGSECTION



LOCATION PLAN
SCALE 1:1000

Rev.	Suit.	Description	Drawn	Ch'kd	Date
P01	S2	PUBLIC CONSULTATION	DG	WS	30/08/2023

Client

Office of Public Works

Comhairle Cathrach & Contae Luimnigh
Limerick City & County Council

Clients Representative:

J. B. Barry and Partners Limited Consulting Engineers
Glasheen House, Dundrum Business Park, Dundrum Road, Dublin 14
www.jbbarry.ie

JBA Consulting Engineers and Scientists Limited
24 Grove Island, Corbally, Limerick
www.jbaconsulting.ie

Project
**CASTLECONNELL
FLOOD RELIEF SCHEME**

Drawing Title
**STORMONT HOUSE & COOLBANE WOODS
JUNCTION ROADWORKS LONGSECTIONS**

Drawn by :	DG	Date :	30/08/2023
Checked by :	WS	Date :	30/08/2023
Approved by :	RK	Date :	30/08/2023
Internal Project REF :	JBB: 19104 JBA: 2019s0927		
Scales :	1:500 @ A1, 1:200 @ A1		
Stage :	PUBLIC CONSULTATION		
Drawing No.:	19104-JBB-XX-XX-DR-C-02276	Revision	P01
Suitability Code			S2