









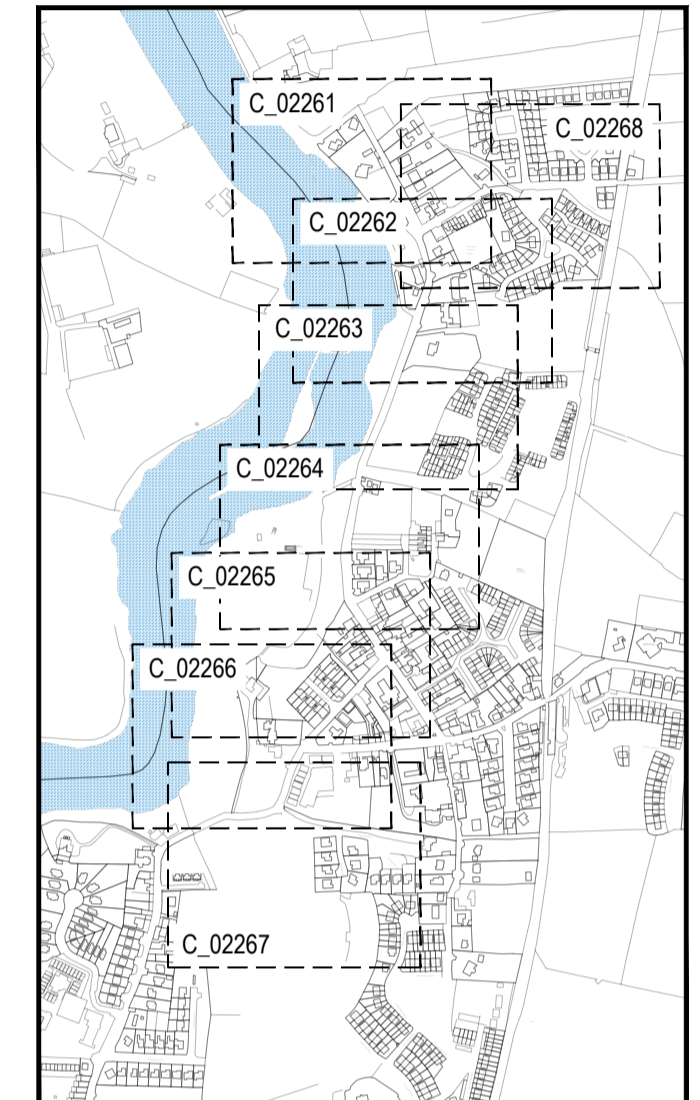




© Copyright
This drawing and any design hereon is the copyright of the
Consultants and must not be reproduced without their written
consent.

All drawings remain the property of the Consultants.

- LEGEND**
-  PROPOSED FLOOD WALL
 -  PROPOSED LOW LEVEL FLOOD WALL
 -  EXISTING WALL
 -  PROPOSED DEMOUNTABLE BARRIER
 -  PROPOSED CULVERT REPLACEMENT
 -  EXISTING FOUL RISING MAIN
 -  PROPOSED EMBANKMENT
 -  PROPOSED RAISED ROAD SURFACE
 -  PROPOSED FOOTPATH
 -  EXTENT OF DEVELOPMENT FOR PLANNING



KEYPLAN

Rev	Suit	Description	Drawn	Ch'kd	Date
P01	S2	PUBLIC CONSULTATION	DG	WS	30/08/23



Comhairle Cathrach
& Contae Luimnigh
**Limerick City
& County Council**



J. B. Barry and Partners Limited Consulting Engineers
Classon House, Dundrum Business Park, Dundrum Road, Dublin 14
www.jbbarry.ie

JBA Consulting Engineers and Scientists Limited
24 Grove Island, Corbally, Limerick
www.jbaconsulting.ie

Project: **CASTLECONNELL FLOOD RELIEF SCHEME**

Drawing Title: **COOLBANE WOODS LAYOUT PLAN**

Drawn by:	DG	Date:	30/08/2023
Checked by:	WS	Date:	30/08/2023
Approved by:	RK	Date:	30/08/2023
Internal Project REF:	JBB: 19104 JBA: 2019s0927		
Scales:	1:500 @ A1, 1:1000 @ A3		
Stage:	PUBLIC CONSULTATION		
Drawing No.:	19104-JBB-XX-XX-DR-C-02267	Revision:	P01
		Suitability Code:	S2